























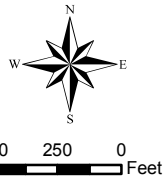
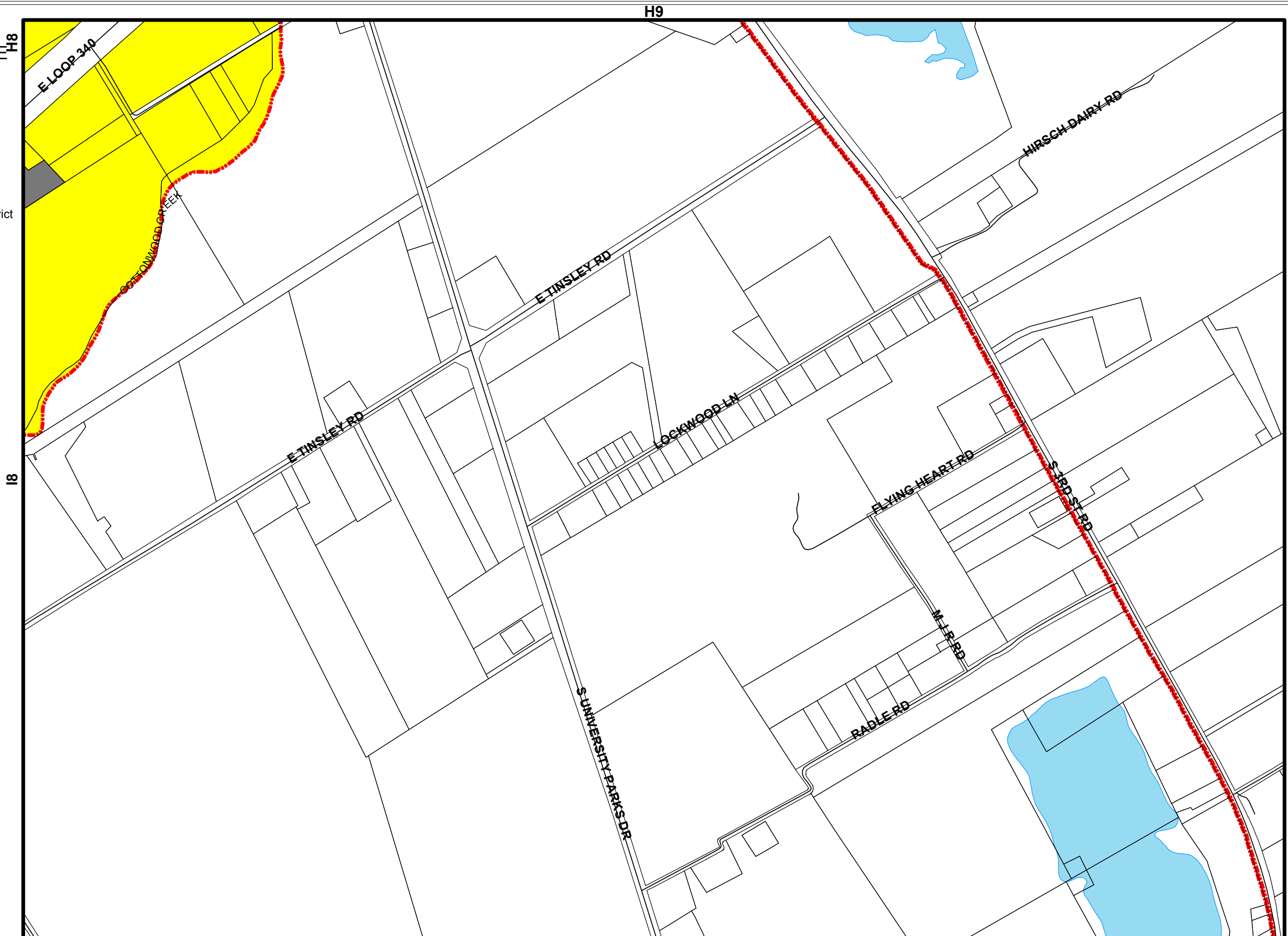


CITY OF WACO
ZONING ORDINANCE
MAP

Tile 19

-  Waco City Limits
 -  Sanger Heights Cons. District
 -  Westend Overlay District
 -  Brazos River Overlay
- Zoning Categories**
-  R-1A
 -  R-1B
 -  R-1C
 -  R-2
 -  R-3A
 -  R-3B
 -  R-3C
 -  R-3E
 -  O-1
 -  O-2
 -  O-3
 -  C-1
 -  C-2
 -  C-3
 -  C-4
 -  C-5
 -  M-1
 -  M-2
 -  M-3
 -  PUD



Dec 17, 2008