























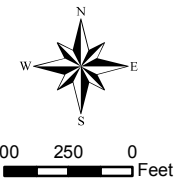


CITY OF WACO  
ZONING ORDINANCE  
MAP

Tile 18

-  Waco City Limits
  -  Sanger Heights Cons. District
  -  Westend Overlay District
  -  Brazos River Overlay
- Zoning Categories**
-  R-1A
  -  R-1B
  -  R-1C
  -  R-2
  -  R-3A
  -  R-3B
  -  R-3C
  -  R-3E
  -  O-1
  -  O-2
  -  O-3
  -  C-1
  -  C-2
  -  C-3
  -  C-4
  -  C-5
  -  M-1
  -  M-2
  -  M-3
  -  PUD



Dec 17, 2008

