

























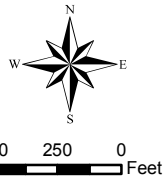
CITY OF WACO
ZONING ORDINANCE
MAP

Tile G8

-  Waco City Limits
-  Sanger Heights Cons. District
-  Westend Overlay District
-  Brazos River Overlay

Zoning Categories

-  R-1A
-  R-1B
-  R-1C
-  R-2
-  R-3A
-  R-3B
-  R-3C
-  R-3E
-  O-1
-  O-2
-  O-3
-  C-1
-  C-2
-  C-3
-  C-4
-  C-5
-  M-1
-  M-2
-  M-3
-  PUD



Dec 17, 2008

