

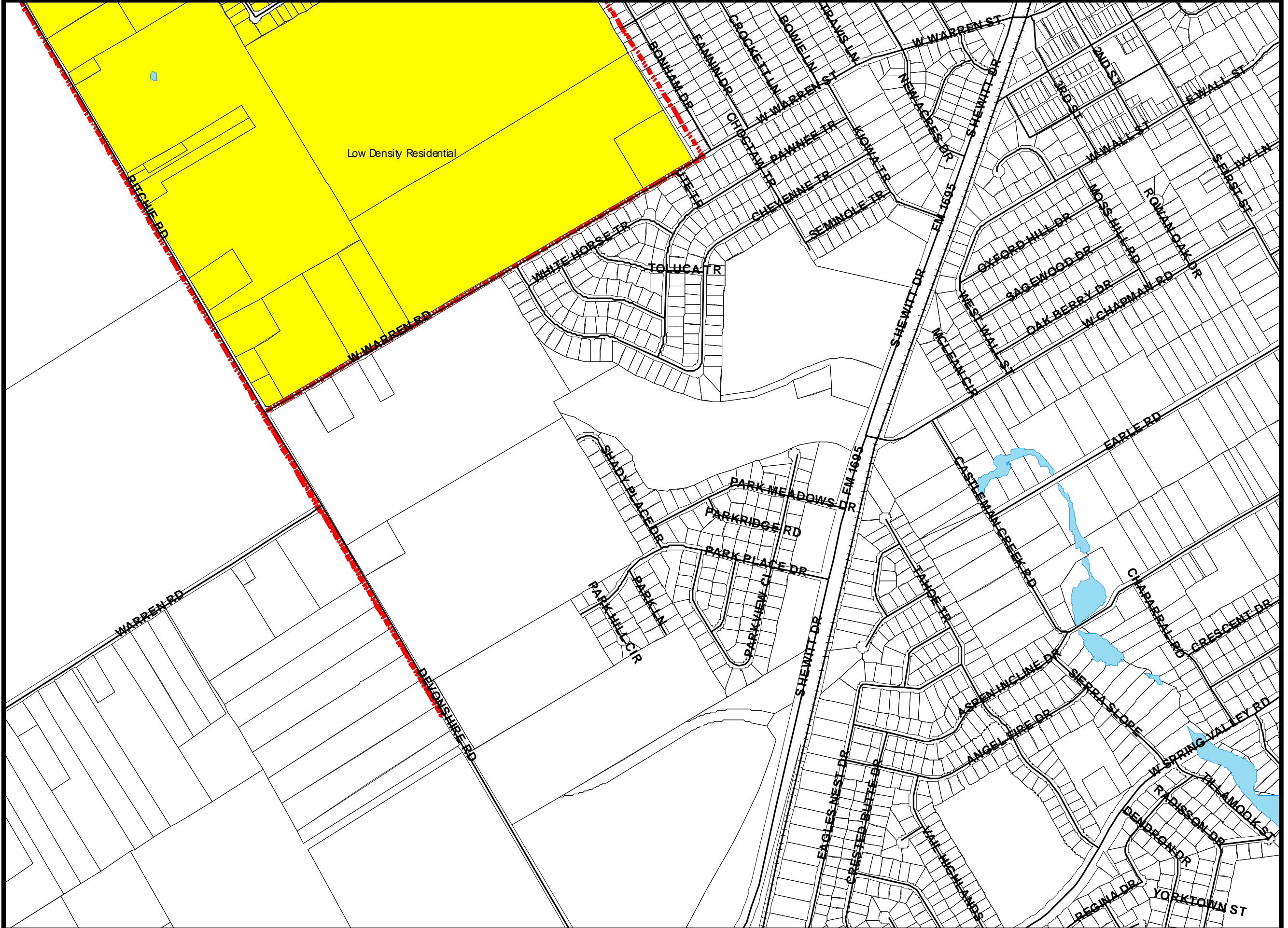
CITY OF WACO
LAND USE PLAN
MAP














Tile L5

K4

K5

L4



-  Waco City Limits
- Land use Designations**
-  Low Density Residential
-  Medium Density Residential
-  High Density Residential
-  Mixed Use
-  Office Only
-  Commercial and Office
-  Service Commercial
-  High Quality Office and Industrial
-  High Quality Very Light Industrial
-  General Industrial
-  Public Semi-Public
-  Planned Unit Development



0 305 610 1220 Feet

April 17th, 2008

